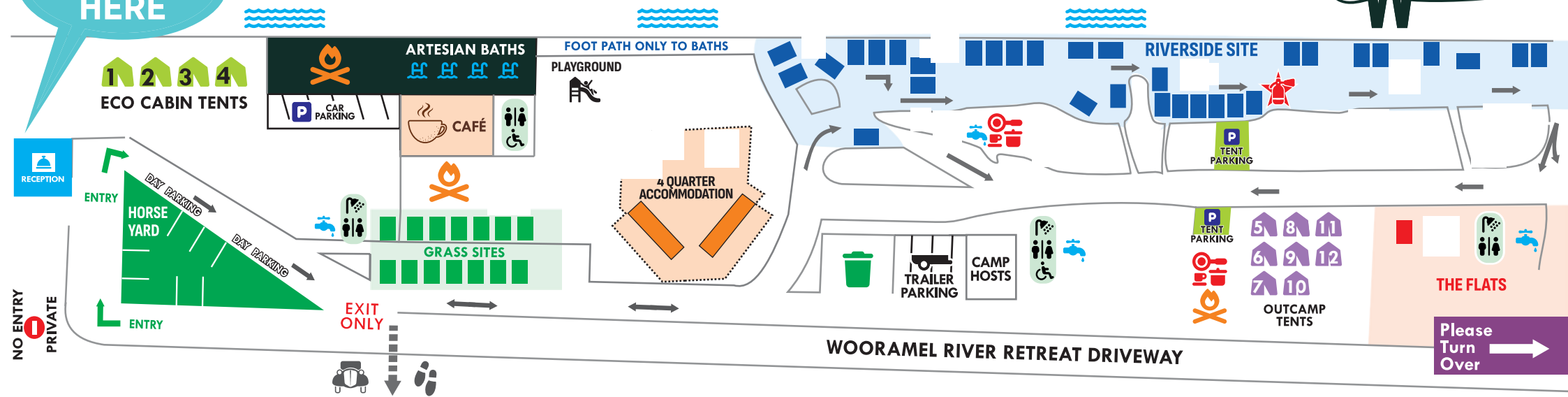


# WOORAMEL RIVER RETREAT



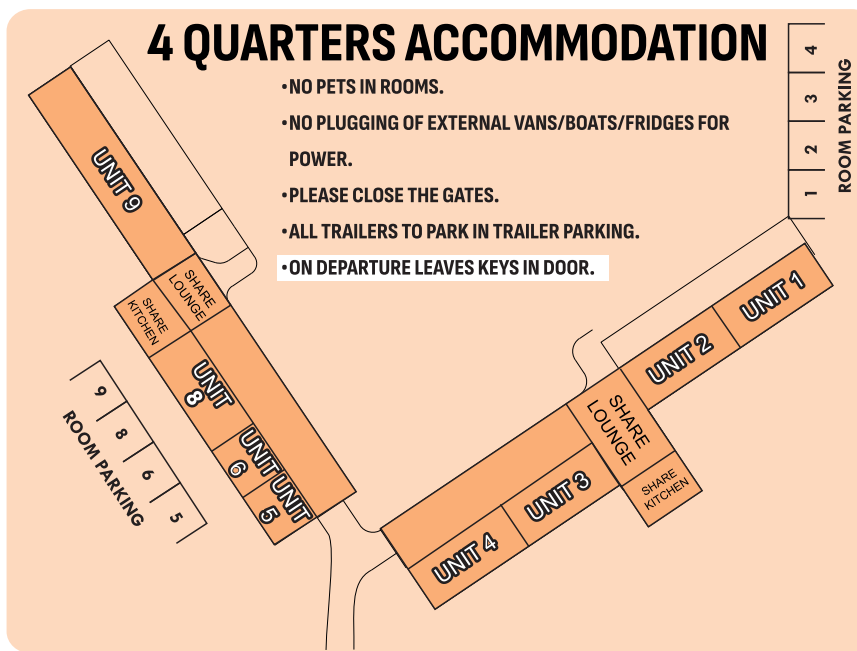
YOU ARE HERE



Relax and rejuvenate in our naturally heated geothermal waters.  
 Connect with family, friends and nature, enjoy the space,  
 abundant bird and wildlife; private campfires, amazing night skies and the  
 friendly outback hospitality.

- UNISEX TOILETS
  - WARM SHOWERS
  - DISABILITY ACCESS
  - FIRE EXTINGUISHER
  - COMMUNAL CAMP FIRE
  - NON-POTABLE WATER POINTS
  - WASTE DISPOSAL / DUMP POINT
  - ARTESIAN BATHS
  - CAMP KITCHEN
  - CAR PARKING
- SPEED LIMIT**

IN THE PARK **5**



Contact us on 0499 425 888

[info@wooramel.com.au](mailto:info@wooramel.com.au)

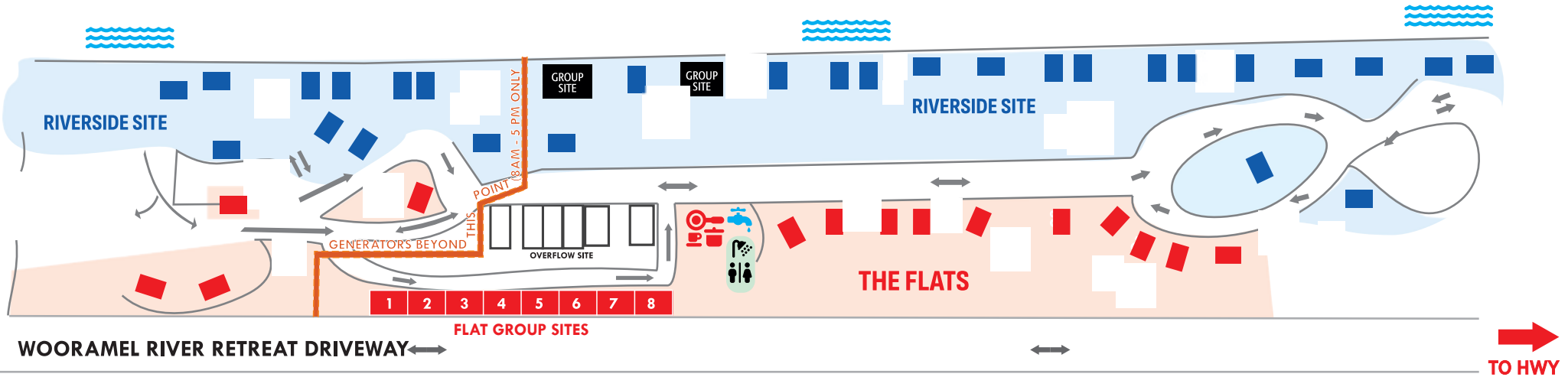
120kms south of Carnarvon

[www.wooramel.com.au](http://www.wooramel.com.au)

wooramelriverretreat

**WIKICAMPS AUSTRALIA**

# WOORAMEL RIVER RETREAT



## About Wooramel Station

Wooramel River Retreat is a family-owned, 356,000-acre working cattle and goat station offering an authentic outback experience. Located along the North West Coastal Highway, the property spans 1,430 square kilometers, boasting 60 kilometers of Indian Ocean coastline and bordering the Shark Bay World Heritage Area.

A distinctive feature of the station is the Wooramel River, often referred to as an "upside-down river" due to its surface flow occurring only two to three times a year after significant inland rainfall. This intermittent flow nourishes floodplains, providing rich grazing land alongside coastal plains with native saltbush and bluebush pastures. The remainder of the property is characterized by Wanyu and Acacia bushland.

The station's history dates back to the early 1880s but it was not until the 1920s, under the ownership of the Hall family that drilling for artesian water began, unlocking vast resources for livestock, three bores were drilled, supplying naturally pressurized artesian water from a depth of 240 meters to the majority of the property via free flowing bore drains.

Since acquiring the station in 1987, the Steadman family has implemented sustainable land management practices to rejuvenate the rangeland ecosystem.

Transitioning from Merino sheep to Damara-Dorper breeds better suited to arid conditions, they also established an international goat trade to manage the transient goat population and reduce grazing pressure.

In recent years, sheep have been removed entirely, and strategic fencing has been introduced to control grazing. Cattle and goats are now utilized to naturally prune perennial shrubs and grasses, enhancing the land's regenerative capacity, especially following rainfall.

- UNISEX TOILETS
- CAMP KITCHEN
- WARM SHOWERS
- NON-POTABLE WATER POINTS

### RULES AND INFORMATION

- RECEPTION HOURS 11.00AM - 5.30PM
- QUIET TIME BETWEEN 10.00PM AND 7.00AM
- SELF DRIVE 4WD MAPS AVAILABLE AT RECEPTION AND THE CAFÉ.
- PETS MUST BE ON LEADS, NOT ALLOWED IN ROOMS OR TENTS OR THE LICENSED AREA AT THE CAFE.
- GENERATORS ARE ALLOWED BETWEEN 8AM AND 5PM IN THE DESIGNATED AREA.
- NO COLLECTING OF FIRE WOOD ON STATION. NO CHAINSAWS ALLOWED IN PARK.
- FIRES ONLY ALLOWED IN THE DESIGNATED FIRE PITS (FROM APRIL-NOVEMBER).
- DO NOT MOVE THE PITS.
- PLEASE MOVE YOUR SULLAGE HOSES DAILY OR BUCKET AND EMPTY AT DIFFERENT LOCATIONS.
- PLEASE USE THE BROOM WITH WATER SQUEEGEE TO WIPE BATHROOM FLOORS WHEN YOU FINISH.
- PLEASE PUT ALL RUBBISH INCLUDING BUTTS AND BOTTLE TOPS IN THE BINS PROVIDED.
- ONE PERSONS TRASH IS ANOTHERS TREASURE BUT PLEASE DO NOT REMOVE ANY TREASURES FROM OUR HISTORICAL TIP. BREAKAGES WILL BE CHARGED.
- WEAR ONLY OLD OR DARK COLOURED BATHERS IN BATH TO PREVENT STAINING.
- IF YOU NEED YOUR FIRE PIT EMPTIED PLEASE CONTACT RECEPTION.
- NO DRONES ALLOWED DUE TO PROXIMITY OF AIR STRIP AND PRIVACY.
- SITES ARE MARKED, STAY WITHIN SITE BOUNDARIES OR RUN THE RISK OF BEING ASKED TO MOVE.